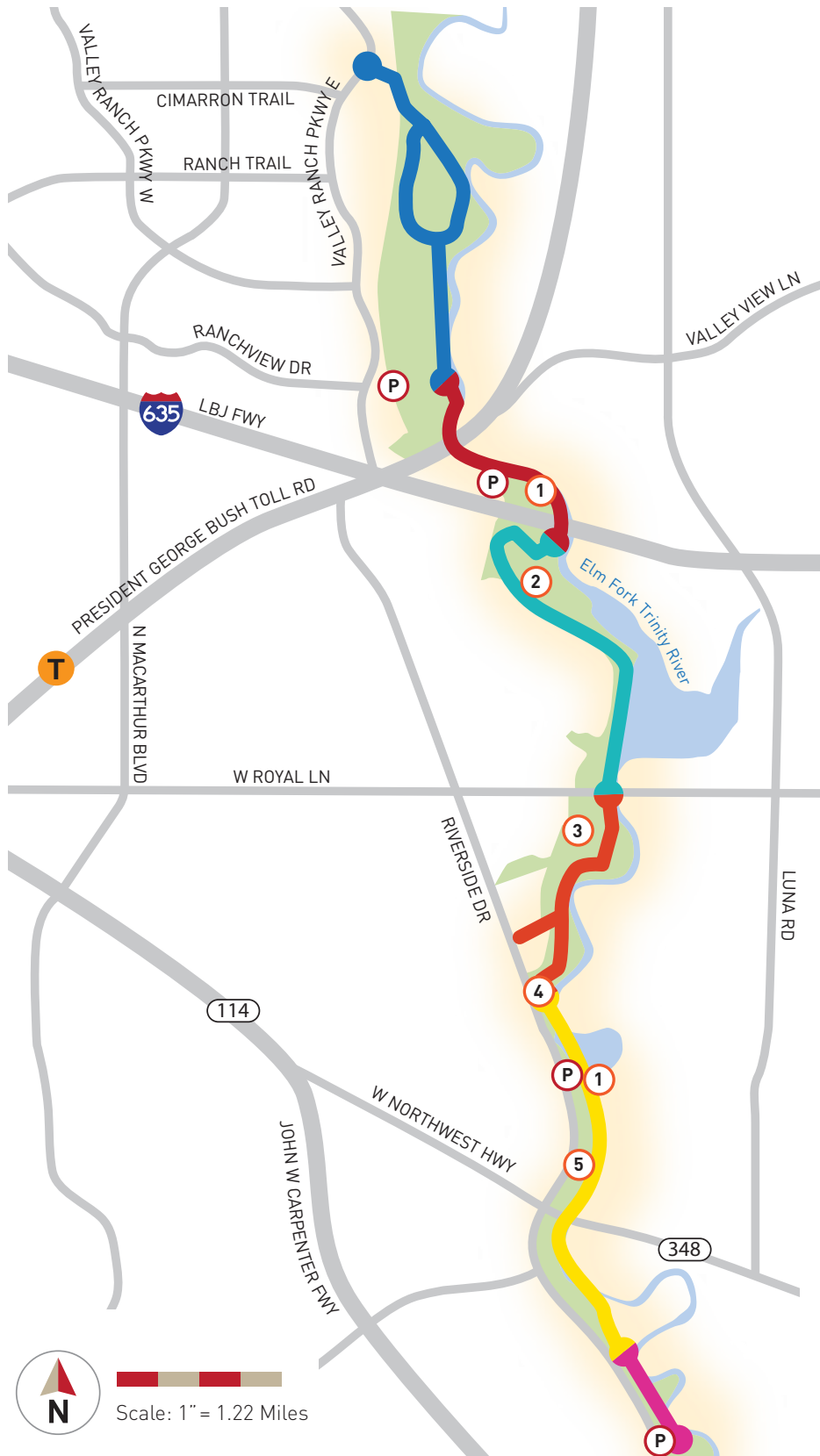




# Campion Trail North

## IRVING

This map has been prepared courtesy of **VIRGINIA COOK, REALTORS.**



At seven miles, Campion Trail North is the longest continuous trail in Irving and one of the longest in the Dallas area. Funded by both Dallas County and the City of Irving, the twelve-foot-wide trail extends from Valley Ranch to the offices of Las Colinas and provides the opportunity to safely run, walk, skate, or bike to work. The trail also winds in and out of trees, offers views of the Trinity River, and features drinking fountains, covered picnic pavilions and three separate paved parking lots along the way.

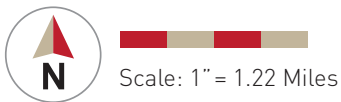
### TRAIL DIVISIONS

- Sam Houston Trail Park
- Richardson Grove
- Keenan's Crossing Park
- Spring Trail Park
- Bird's Fort Trail
- California Crossing Park

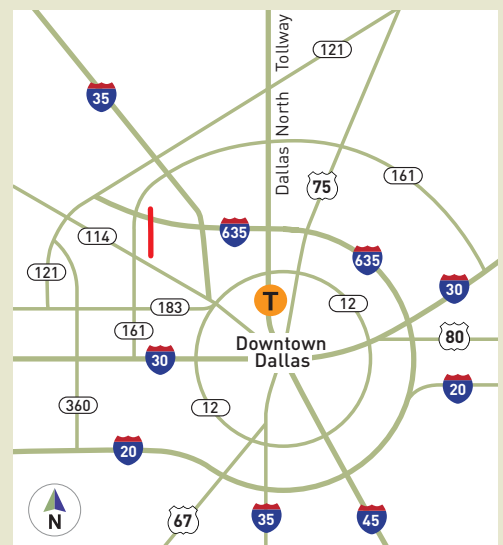
### 1 Points of Interest

1. Pavilions
2. Bird Sanctuary
3. Polo Fields
4. Spillway Area
5. State Record Elm Tree

### P Parking



General trail location shown in red below.



This map is for informational purposes and only represents the approximate relative locations of the labeled features. This map was published in January 2014.